

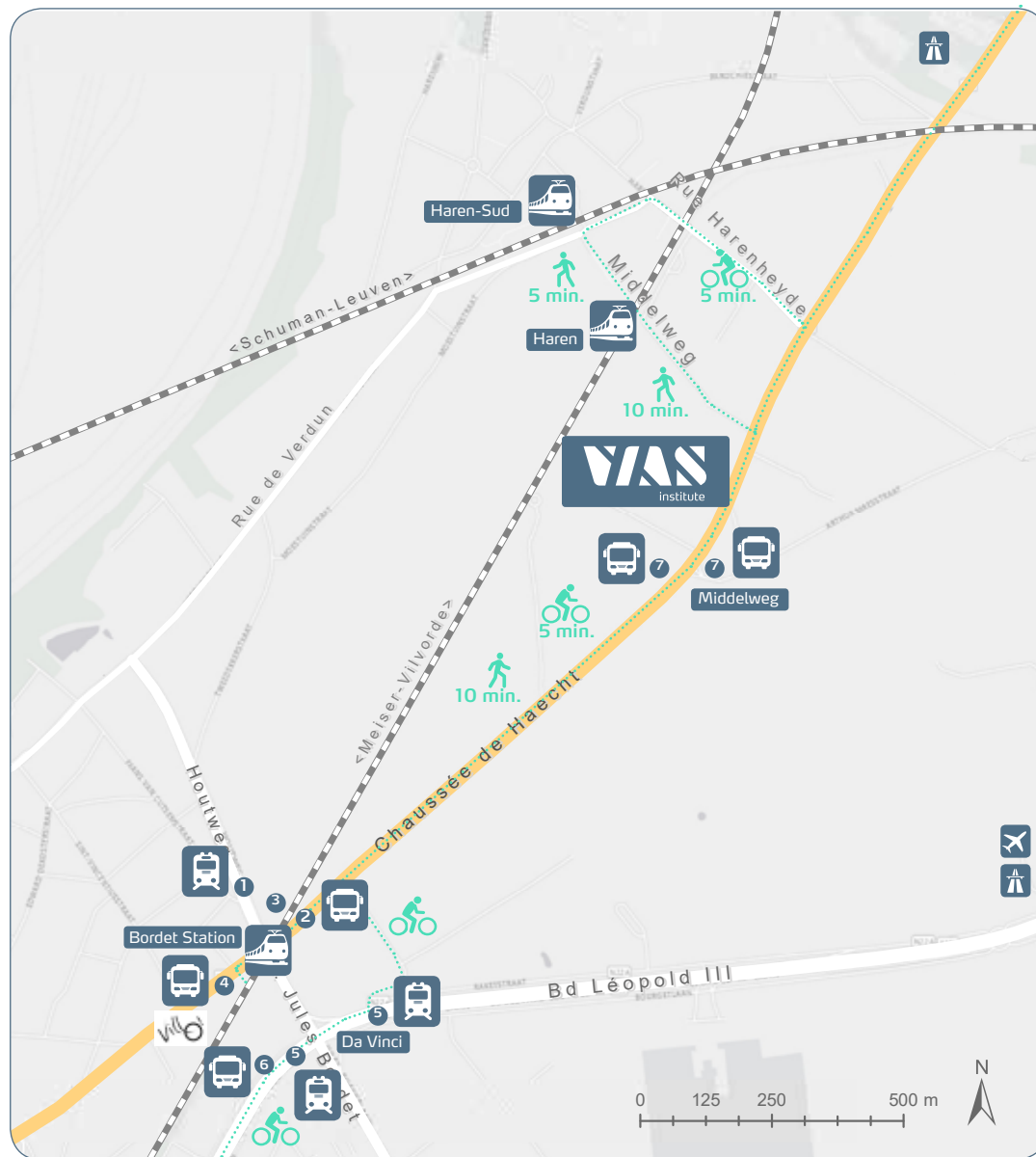


Access map Vias institute

ATTENTION :
from 01/01/18 onwards
some (old) cars are no
longer allowed to enter
Brussels due to the low
emmission zone.

You can find all information
on: <https://lez.brussels>

Vias institute
Chaussée de Haecht 1405
1130 Brussels
02 244 15 11
info@vias.be
www.vias.be
GPS : 50.883932 / 4.419263




Bordet Station	
1	55
2	80
3	270 271 272 470 80
4	270 271 272 470

Da vinci	
5	62
6	12 21 65


Middelweg	
7	STIB 80 De Lijn 270 271

Parking space	
	Covered, at the entrance
	Accessible to all, no reserved spaces
	Accessible to all




Bordet


- At 1.5 km
- Etterbeek, Charleroi-Sud, Dinant, Halle, Mechelen, Braine-l'Alleud

+  Middelweg

- Bus 80, direction MAES
- Bus stop Middelweg
- Time : 4 min. 3-6 busses/h

+ 


- Time : 10 min. via Ch. de Haecht (see map)

+ 


- 5 min. via Ch. de Haecht (see map)

Brussels North


- At 6 km
- Frequent trains running from the entire country

+  Middelweg

- Bus 270 (Keerbergen), 271 (Kampenhout) (platform 5, Place Solvay, near the station)
- Bus stop Middelweg
- Time : 20-35 min. 4 busses/h

+  Haren-Sud


- Time : 9 min.
- 2 trains/h

+ 


- Time : 15-20 min.

Haren-Sud


At 1,5 km



+ 

- 5 min. (see map)

+ 


- 15 min. via Middelweg (see map)



+  + 

BRUSSELS AIRPORT (level -1) BORDET

- Direction Charleroi-Sud/Dinant
- 2 trains/h
- Time : 8 min.



From the North side


- E19 exit 12 Vilvoorde-Steenokkerzeel
- Drive in the direction of Steenokkerzeel
- On the 'big' cross road, turn right (on the Chaussée de Haecht)
- Vias institute is located on the right side at about 4-5 km

From the south side (Charleroi, Tournai...) or the east side (Liège...)



- RO exit 4 Diegem/Woluwelaan
- Turn left in the direction of Evere on the Chaussée de Haecht
- Vias institute is located on the right side at about 1.5 km

From the west side (Ostende, Bruges, Gand...)

- RO exit 5 Machelen
- Turn left - Woluwelaan
- At the second cross road, turn left - Chaussée de haecht
- Vias institute is located on the right side at about 1.5 km




- Taxis from Brussels region and the airport
- Taxi verts : 02 349 49 49
- Taxi pooling in Brussels : [SPLYT](#)






Public transport (busses and trams nearby)


- Tram 55 | Da Vinci – Rogier | Tram stop "Bordet station"
- Tram 62 | Eurocontrol – Cimetière de Jette | Tram stop "Da Vinci"
- Bus 272 | Brussels – Zaventem | Bus stop "Bordet station"
- Bus 470 | Brussels – Haacht | Bus stop "Bordet station"
- Bus 59 | Hôpital Ett/Ixelles – Bordet Station | Bus stop "Bordet station"
- Bus 64 | Porte de Namur/Naamsepoort - Machelen | Bus stop "Bordet station"
- Bus 12 | Brussels airport – Brussels city | Bus stop "Da Vinci"
- Bus 21 | Brussels airport – Luxembourg | Bus stop "Da Vinci"
- Bus 65 | Gare centrale (central station) – Bourget | Bus stop "Da Vinci"



- Cycling path on the Chaussée de Haecht and surrounding areas
- Regional cycle route 1a : city center – Bordet.
- Info : www.bruxellesmobilite.irisnet.be/velo

P  Secured and covered bicycle storage room

 Bicycle rentals at Bordet Station



Planning your journey

- maps.google.be

Planning your journey by public transport

- www.stib.be - 070 23 2000
- www.delijn.be - 070 220 200
- www.sncb.be - 02 528 28 28